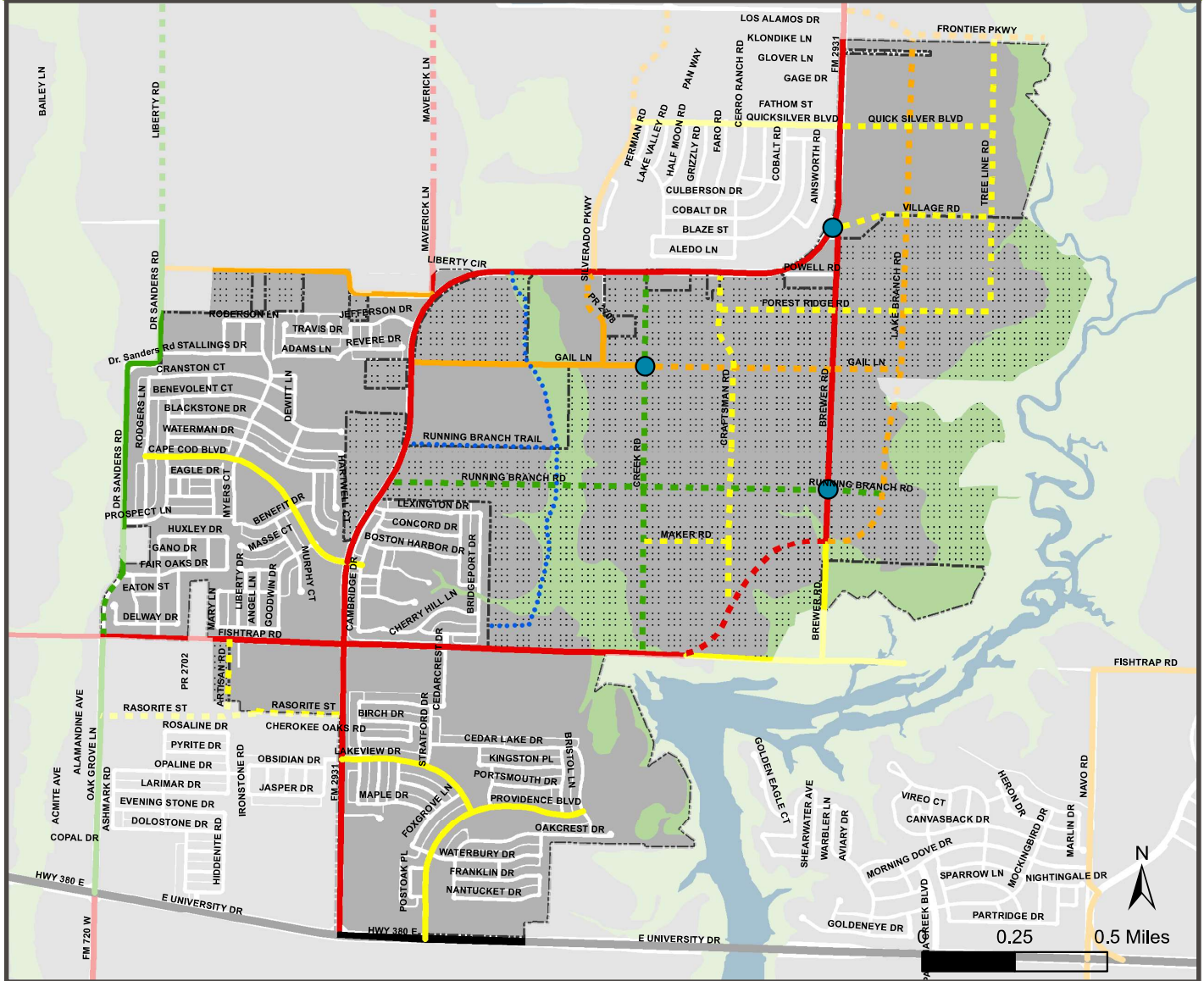
















MASTER THOROUGHFARE PLAN



Legend

-  Town Limits
-  ETJ
-  Highway
-  Principal Arterial
-  Future Principal Arterial
-  Minor Arterial
-  Future Minor Arterial
-  Major Collector
-  Future Major Collector
-  Minor Collector
-  Future Minor Collector
-  Proposed Running Branch Trail
-  Special Consideration Intersections
-  Floodplain

Source: Kimley-Horn, 2021